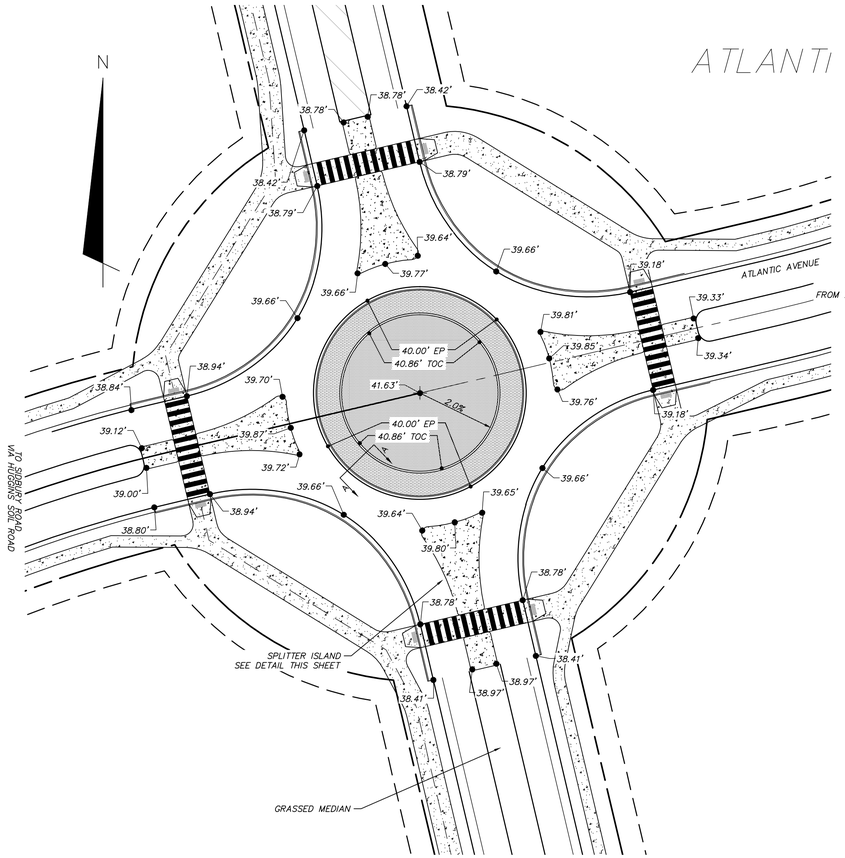

ROUNDABOUT DETAIL AND SPOT ELEVATIONS
BLAKE FARM BOULEVARD AND ATLANTIC AVENUE

NOT TO SCALE

PHASE 2

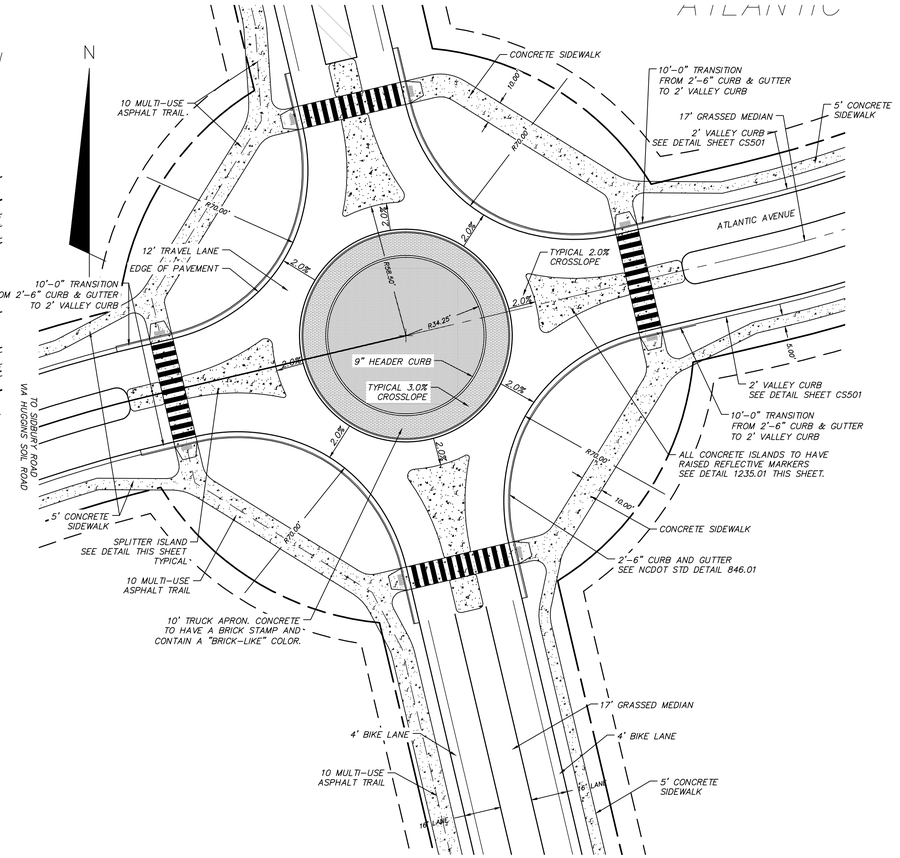

ROUNDABOUT DETAIL AND DIMENSIONS
BLAKE FARM BOULEVARD AND ATLANTIC AVENUE

NOT TO SCALE

PHASE 2

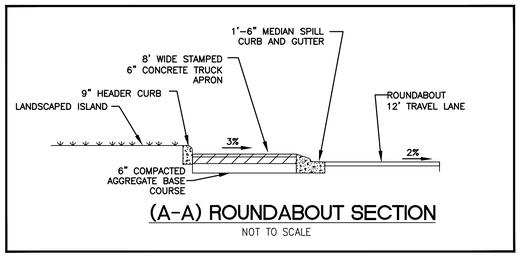

(A-A) ROUNDABOUT SECTION

NOT TO SCALE

ROUNDABOUT GENERAL NOTES:

1. *PLEASE SEE SHEET 42 (CT502) FOR AUTOTURN MOVEMENTS FROM AND THRU ALL FOUR LEGS OF THE ROUNDABOUT.*
2. *THE ROUNDABOUT WAS DESIGNED TO MEET FHWA SPECIFICATIONS FOR 25 MPH DESIGN SPEED. SIGNAGE AND STRIPING AROUND AND LEADING UP TO THE ROUNDABOUT MEETS MUTCD STANDARDS SEE SHEET 43 (CT503).*

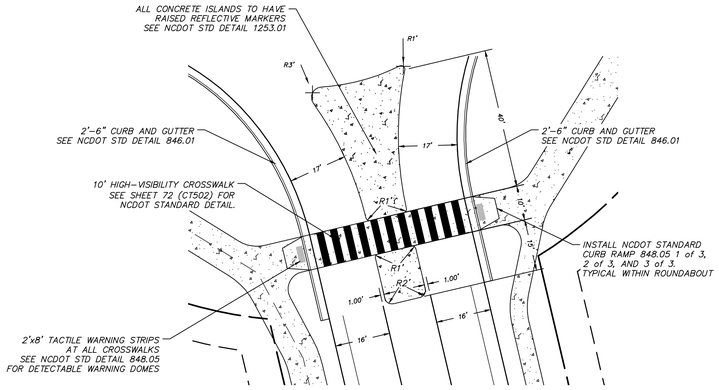

TYPICAL SPLITTER ISLAND DETAIL

NOT TO SCALE

PHASE 2

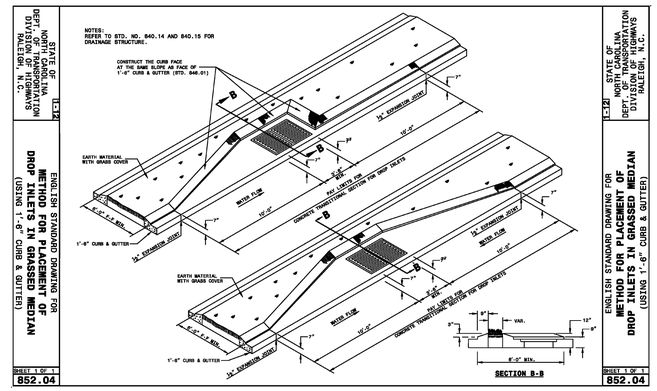

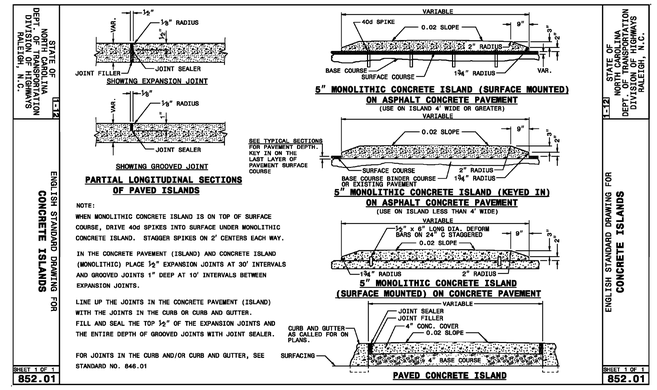

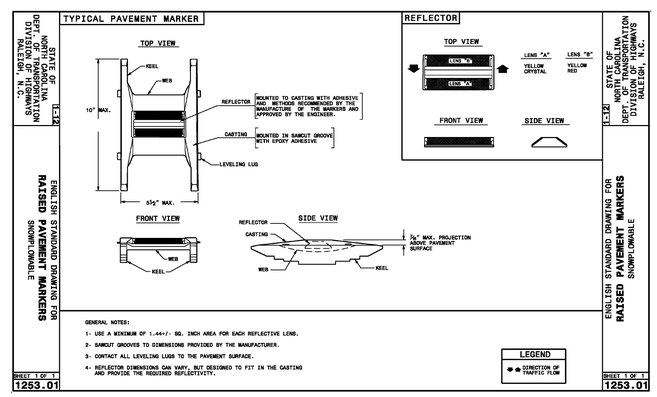

REV.NO.	DESCRIPTIONS	DATE
A	BLAKE FARM SF1 - PHASE 1B, 2, and 3 (LOTS 50-255) SUBMITTAL TO PENDER TRC AND PERMITTING AGENCIES	05/13/2016

REVISIONS

FINAL PLANS- DO NOT USE FOR CONSTRUCTION

SEAL

McKIM&CREED
243 North Front Street
Wilmington, North Carolina 28401
Phone: (910)343-1048, Fax: (910)251-8282

NC LIC. No. F-1222
www.mckimcreed.com

Trask Land CO INC
1202 Eastwood Road
Wilmington, NC 28403
(910) 799-8755

BLAKE FARM

BLAKE FARM SF-1 SUBDIVISION
TOPSAIL TOWNSHIP
PENDER COUNTY NORTH CAROLINA

ROUNDABOUT & ROADWAY DETAILS

DATE:	13 MAY 2016
MCE PROJ. #	06525-0004
DRAWN	RMC, MAB, CDN
DESIGNED	RMC, MAB, CDN
CHECKED	RMC, RAM, NJL
PROJ. MGR.	RMC

SCALE
HORIZONTAL: NTS
VERTICAL: N/A

M&C FILE NUMBER: CT501
DRAWING NUMBER: 41

STATUS: FINAL PLANS NOT FOR CONSTRUCTION
REVISION: A

S:\06525\06525\06525-Drawings\SF1 2016 Phase 1B, 2, 3 Cons DWGS\CT501_06525001.dwg
5/17/2016 7:42:19 AM, mbrown1, 1:1