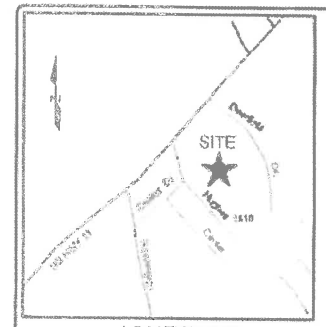


LOCATION MAP
NOT TO SCALE

NOTES:

1. HORIZONTAL (NAD83 ASRS 2011) AND VERTICAL (NAVD88) DATUM WERE ESTABLISHED UTILIZING A TOPCON HYPERLITE GPS RECEIVER OPERATING IN VRS MODE WITH RTK OBSERVATIONS.
2. AREA CALCULATED BY COORDINATES.
3. BOUNDARY BASED ON RECORDED PLAT "MAP OF SURVEY OF LANWILLO DEVELOPMENT COMPANY", PREPARED BY JOHNNY C. CONNAGION, DATED 10/2-0/80.
4. WETLAND AREAS ARE AS SHOWN ON THIS MAP.
5. AREA OF PARCEL 5A 1 (AKA 5C) 20.17 ±AC OR 20.00 ±ACRES

GRAPHIC SCALE
0 100 200 400 600
SCALE: 1"=200'

SURVEYOR'S CERTIFICATION

I, CHRISTOPHER JAMES GAGNE, PLS HEREBY CERTIFY THAT THE WETLAND AREAS SHOWN ON THIS MAP WERE SURVEYED AND PLOTTED FROM WETLAND LOCATIONS MARKED IN THE FIELD BY OTHER PARTIES. THIS CERTIFICATION EXTENDS ONLY TO THE LOCATION OF WETLAND FLAGS ESTABLISHED BY OTHERS.

Christopher James Gagne PLS 4/28/16
SIGNATURE OF LICENSED SURVEYOR, PLS DATE

CORPS CERTIFICATION

THIS CERTIFIES THAT THIS COPY OF THIS PLAT ACCURATELY DEPICTS THE BOUNDARY OF THE JURISDICTION OF SECTION 404 OF THE CLEAN WATER ACT AS DETERMINED BY THE UNDERSIGNED ON THIS DATE UNLESS THERE IS A CHANGE IN THE LAW OR OUR PUBLISHED REGULATIONS, THIS DETERMINATION OF SECTION 404 JURISDICTION MAY BE RELIED UPON FOR A PERIOD NOT TO EXCEED FIVE YEARS FROM THIS DATE. THIS DETERMINATION WAS MADE UTILIZING THE APPROPRIATE REGIONAL SUPPLEMENT TO THE 1987 CORPS OF ENGINEERS WETLAND DELINEATION MANUAL.

REGULATORY OFFICIAL
TITLE
DATE
ACTION ID SAW 2016 00123

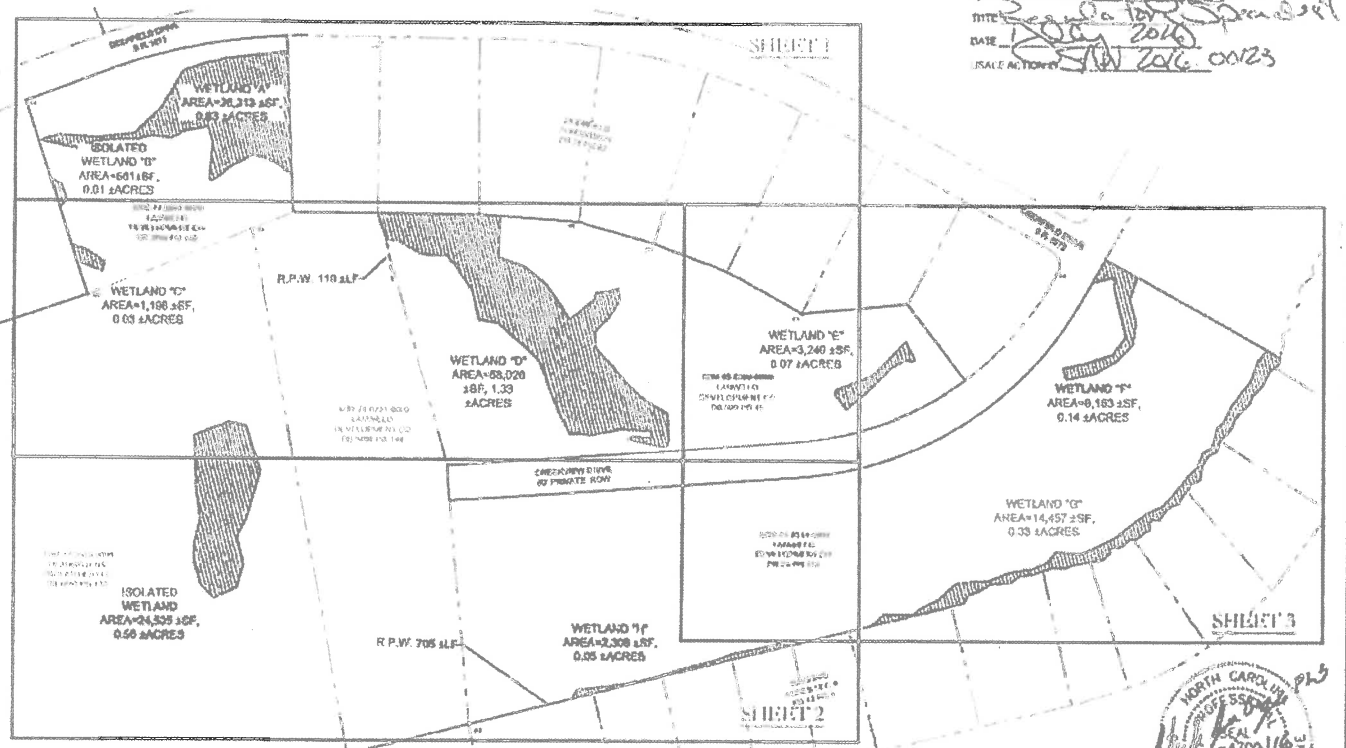


NORTH CAROLINA PROFESSIONAL SEAL L-4700 LAND SURVEYOR CHRISTOPHER JAMES GAGNE
4/28/16

PARAMOUNTE

WETLANDS MAP SURVEY
LANWILLO TRACT

TOPSAIL TOPSAIL
PENDER COUNTY, NC

INDEX

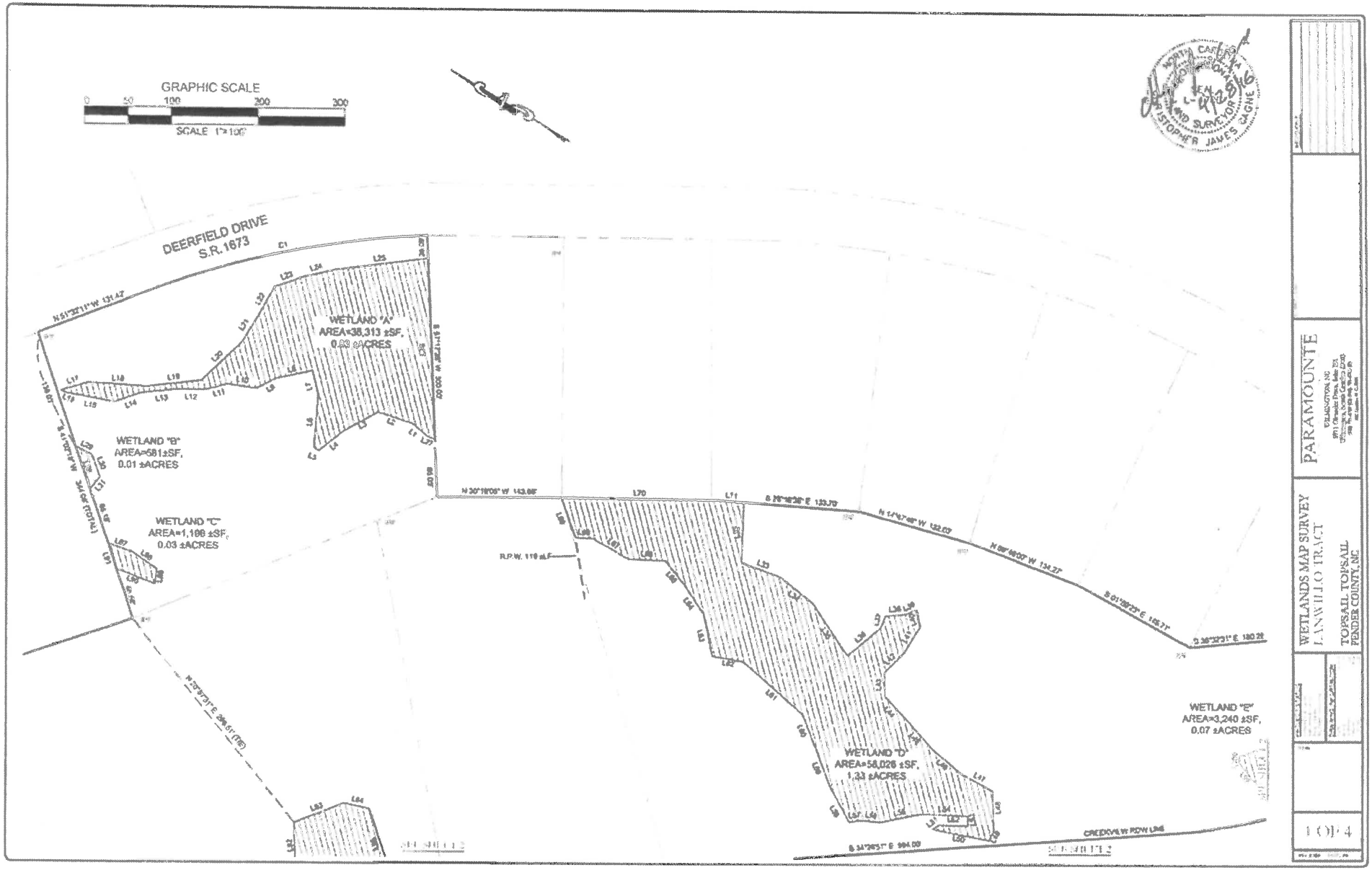
GRAPHIC SCALE
0 50 100 200 300
SCALE 1"=100'
DEERFIELD DRIVE
S.R. 1673
WETLAND "A"
AREA=38,313 ±SF,
0.03 ±ACRES
WETLAND "B"
AREA=581±SF,
0.01 ±ACRES
WETLAND "C"
AREA=1,166 ±SF,
0.03 ±ACRES
WETLAND "D"
AREA=58,026 ±SF,
1.33 ±ACRES
WETLAND "E"
AREA=3,240 ±SF,
0.07 ±ACRES
R.P.W. 119 ±LF
CREEKVIEW RDW LINE
PARAMOUNTE
WETLANDS MAP SURVEY
LANWILLO TRACT
TOPSAIL TOPSAIL
PENDER COUNTY, NC
1 OF 4

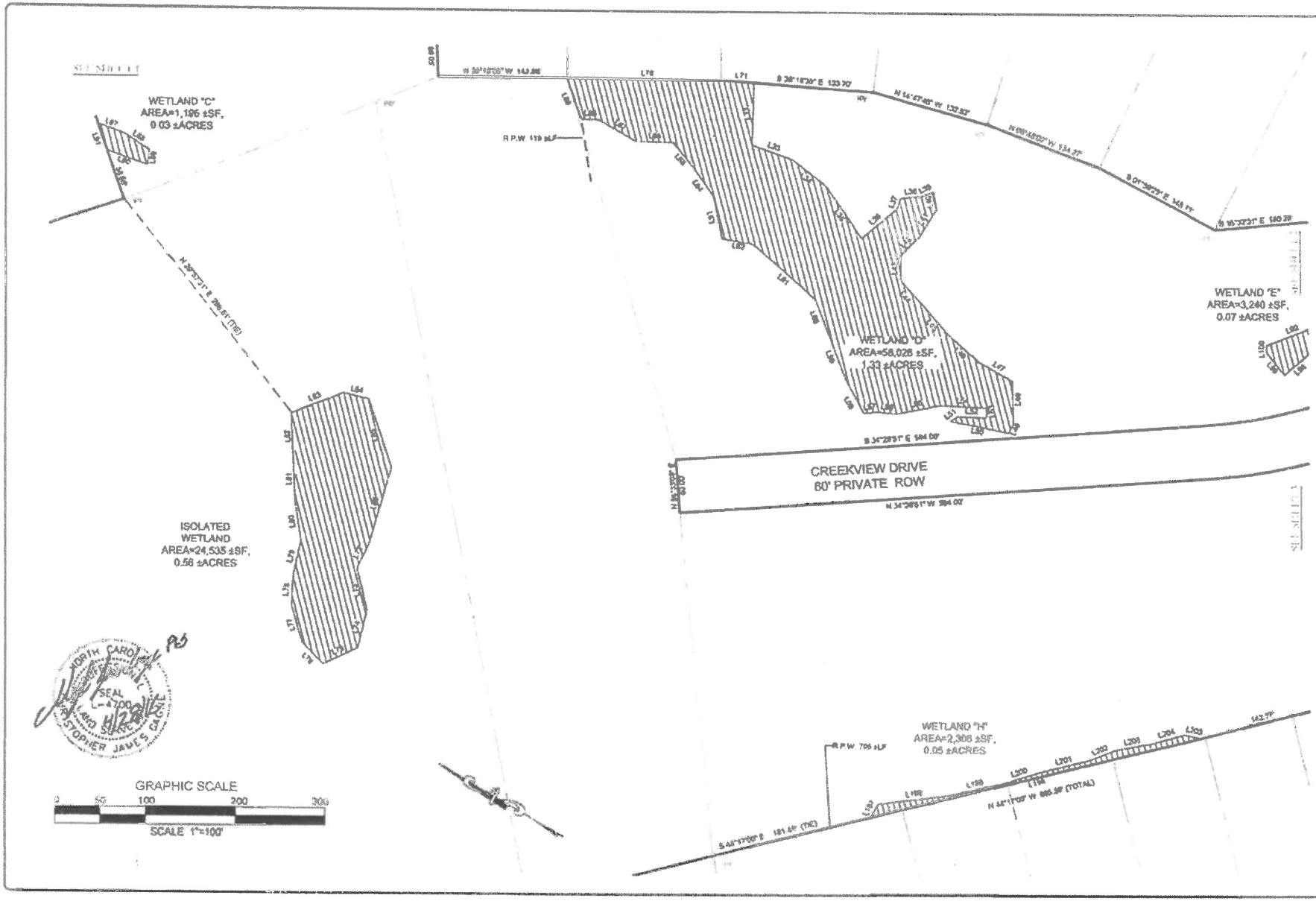
WETLAND "C"
AREA=1,196 ±SF,
0.03 ±ACRES
WETLAND "D"
AREA=58,026 ±SF,
1.33 ±ACRES
WETLAND "E"
AREA=3,240 ±SF,
0.07 ±ACRES
WETLAND "H"
AREA=2,306 ±SF,
0.05 ±ACRES
ISOLATED
WETLAND
AREA=24,535 ±SF,
0.56 ±ACRES
CREEKVIEW DRIVE
60' PRIVATE ROW
GRAPHIC SCALE
SCALE 1"=100'
PARAMOUNTE
WETLANDS MAP SURVEY
LANWILLO TRACT
TOPSAIL TOPSAIL
PENDER COUNTY, NC
2 OF 4

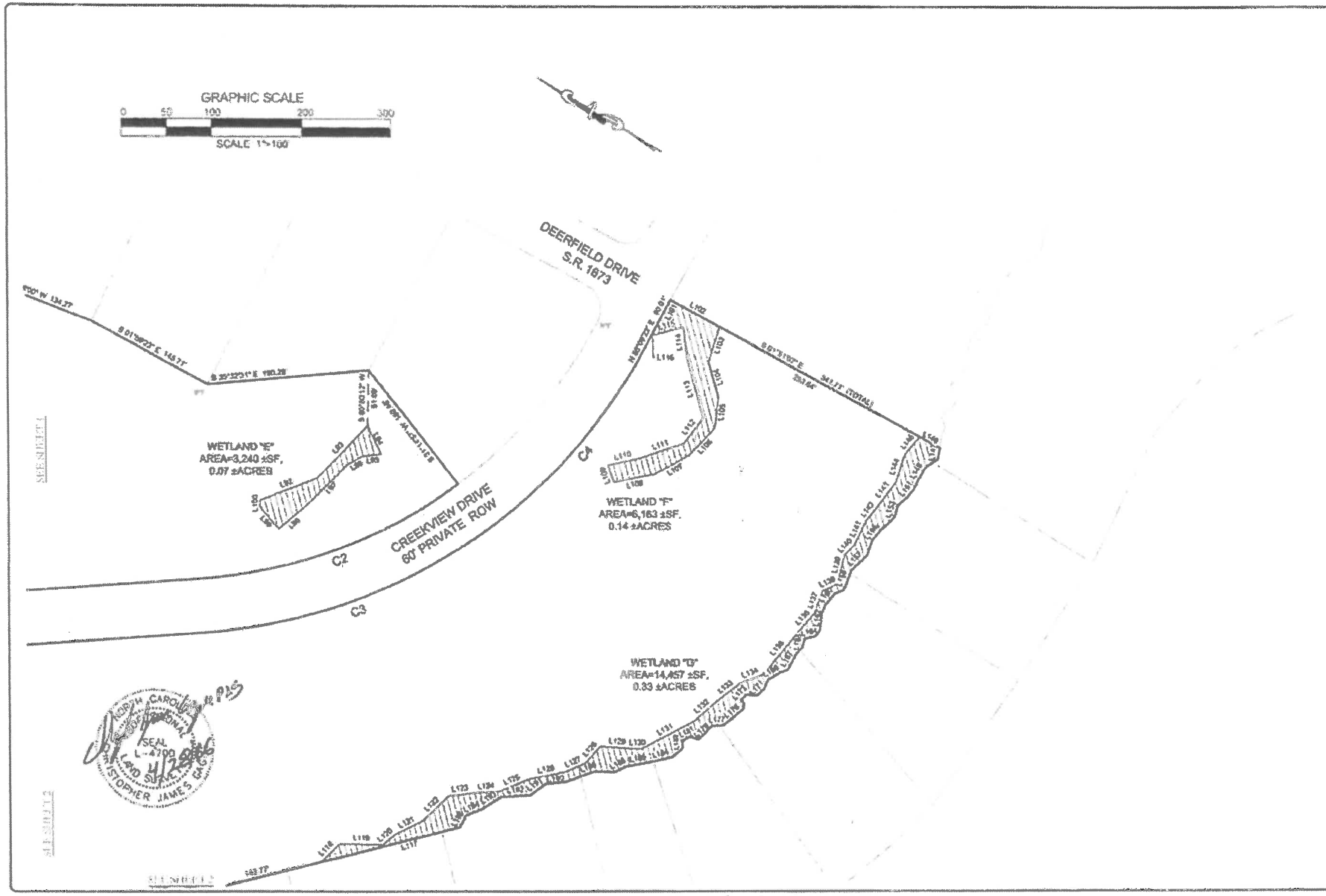


PARAMOUNTE

WETLANDS MAP SURVEY
LANWILLO TRACT

TOPSAIL TOPSAIL
PENDER COUNTY, NC

3 OF 4

| LINE | BEARING | DISTANCE |
|---|---|---|
| L1 | N 12°[illegible] | [illegible] |
| L2 | N 12°[illegible] | [illegible] |
| L3 | N[illegible] | [illegible] |
| L4 | N[illegible] | [illegible] |
| L5 | N[illegible]W | [illegible] |
| L6 | [illegible] | [illegible] |
| L7 | N 49°[illegible]E | [illegible] |
| L8 | N42°[illegible]W | [illegible] |
| L9 | N[illegible] | [illegible] |
| L10 | N 22°[illegible]W | [illegible] |
| L11 | N45°[illegible]W | [illegible] |
| L12 | N[illegible]W | [illegible] |
| L13 | N[illegible] | 44.75' |
| L14 | N4[illegible]W | [illegible] |
| L15 | N[illegible] | [illegible] |
| L16 | N[illegible]W | [illegible] |
| L17 | S47°[illegible] | [illegible] |
| L18 | S[illegible]E | [illegible] |
| L19 | S 37°[illegible]E | [illegible] |
| L20 | S 74°[illegible]E | [illegible] |
| L21 | S[illegible]E | [illegible] |
| L22 | N[illegible] | [illegible] |
| L23 | S4[illegible] | [illegible] |
| L24 | S43°[illegible] | [illegible] |
| L25 | S 37°[illegible]E | [illegible] |
| L26 | S[illegible]W | [illegible] |
| L27 | N 18°[illegible] | [illegible] |
| L28 | N4[illegible] | 51.46' |
| L29 | S[illegible] | [illegible] |
| L30 | S 39°112'W | 47.47' |
| L31 | N 87°[illegible] | [illegible] |
| L32 | S41°[illegible] | [illegible] |
| L33 | S10°[illegible] | [illegible] |
| L34 | S07°[illegible] | [illegible] |
| L35 | S[illegible] | [illegible] |
| L36 | S[illegible] | [illegible] |
| L37 | N[illegible] | [illegible] |
| L38 | S 54°[illegible] | [illegible] |
| L39 | S[illegible] | [illegible] |
| L40 | S45°[illegible]W | [illegible] |
| L41 | N58°[illegible]W | [illegible] |
| L42 | N[illegible] | [illegible] |
| L43 | S55°[illegible]W | [illegible] |
| L44 | S1[illegible] | [illegible] |
| L45 | S 10°[illegible] | 44.77' |
| L46 | S 10°[illegible] | 46.[illegible] |
| L47 | S[illegible] | 41.[illegible] |
| L48 | S 37°[illegible]W | [illegible] |
| L49 | S[illegible] | 11.72' |
| L50 | N 1[illegible]W | [illegible] |
| L51 | S[illegible] | [illegible] |
| L52 | S 28°[illegible] | [illegible] |
| L53 | S 54°[illegible] | [illegible] |
| L54 | N 20°[illegible] | [illegible] |
| L55 | N 41°[illegible] | [illegible] |
| L56 | N 24°[illegible] | [illegible] |
| L57 | S[illegible]W | 14.74' |
| L58 | N[illegible]E | 45.04' |
| L59 | N[illegible] | [illegible] |
| L60 | N 45°[illegible] | [illegible] |
| L61 | S[illegible]W | [illegible] |
| L62 | N[illegible]W | [illegible] |
| L63 | N 4[illegible]E | 46.81' |
| L64 | N 20°[illegible] | 40.28' |
| L65 | N[illegible] | [illegible] |
| L66 | N 20°[illegible]W | 47.01' |
| L67 | N18°[illegible]W | 47.[illegible] |
| L68 | N 25°[illegible]W | 19.[illegible] |
| L69 | N 40°[illegible] | 45.[illegible] |
| L70 | S 20°54'E | 16.07' |
| L71 | S 20°[illegible] | [illegible] |
| L72 | S 80°[illegible] | 31.4[illegible] |
| L73 | S 45°[illegible]W | 47.10' |
| L74 | S 21°[illegible] | 45.[illegible] |
| L75 | N 51°[illegible]W | 42.[illegible] |
| L76 | N 14°[illegible] | [illegible] |
| L77 | N 43°[illegible] | 47.74' |
| L78 | N62°[illegible] | 31.[illegible] |
| L79 | N 72°[illegible]E | 40.25' |
| L80 | N 61°[illegible]E | 44.00' |

| LINE | BEARING | DISTANCE |
|---|---|---|
| L81 | N 41°[illegible] | 44.[illegible] |
| L82 | N 53°[illegible]E | 24.14' |
| L83 | S[illegible] | [illegible] |
| L84 | S 18°[illegible] | [illegible] |
| L85 | S 41°[illegible]W | [illegible] |
| L86 | S 75°[illegible]W | 28.10' |
| L87 | S[illegible] | [illegible] |
| L88 | S 27°[illegible]W | 34.17' |
| L89 | S[illegible] | 17.26' |
| L90 | N 09°[illegible]W | 47.41' |
| L91 | N 41°[illegible] | [illegible] |
| L92 | S 51°[illegible]E | 67.10' |
| L93 | S 29°[illegible]E | 63.71' |
| L94 | S 34°[illegible] | [illegible] |
| L95 | N 6[illegible]W | [illegible] |
| L96 | N[illegible]W | [illegible] |
| L97 | N 76°[illegible]W | [illegible] |
| L98 | N 7[illegible]W | [illegible] |
| L99 | N 21°[illegible]E | 31.[illegible] |
| L100 | N[illegible]E | 7.54' |
| L101 | S 83°[illegible]E | 43.[illegible] |
| L102 | S 01°[illegible]E | 62.44' |
| L103 | S 72°[illegible]W | 4.04' |
| L104 | S 41°[illegible]W | [illegible] |
| L105 | S[illegible] | [illegible] |
| L106 | N 76°[illegible]W | 41.71' |
| L107 | N[illegible] | [illegible] |
| L108 | N 41°[illegible]W | [illegible] |
| L109 | N[illegible] | [illegible] |
| L110 | S 40°[illegible]E | 36.59' |
| L111 | S 46°[illegible] | [illegible] |
| L112 | S 83°[illegible]E | [illegible] |
| L113 | N 46°[illegible]E | 71.97' |
| L114 | N 53°[illegible]E | [illegible] |
| L115 | N 45°[illegible]W | [illegible] |
| L116 | N[illegible] | [illegible] |
| L117 | N 44°[illegible]W | [illegible] |
| L118 | S 75°[illegible]E | 28.61' |
| L119 | S[illegible] | [illegible] |
| L120 | S 70°[illegible] | 17.11' |
| L121 | S[illegible] | [illegible] |
| L122 | S 7[illegible] | [illegible] |
| L123 | S 37°[illegible] | [illegible] |
| L124 | S 43°[illegible] | [illegible] |
| L125 | S[illegible] | [illegible] |
| L126 | S 41°[illegible] | [illegible] |
| L127 | S[illegible] | [illegible] |
| L128 | S 28°[illegible] | [illegible] |
| L129 | S 76°[illegible] | [illegible] |
| L130 | N[illegible] | [illegible] |
| L131 | S 27°[illegible] | 65.54' |
| L132 | S 71°[illegible] | [illegible] |
| L133 | S 67°[illegible] | [illegible] |
| L134 | S 1°[illegible] | [illegible] |
| L135 | [illegible] | 14.43' |
| L136 | S 71°[illegible] | [illegible] |
| L137 | N[illegible] | [illegible] |
| L138 | S[illegible] | [illegible] |
| L139 | N 4°[illegible] | [illegible] |
| L140 | S 71°[illegible] | [illegible] |
| L141 | N[illegible] | [illegible] |
| L142 | S 8[illegible] | [illegible] |
| L143 | S[illegible] | [illegible] |
| L144 | N 76°[illegible] | [illegible] |
| L145 | S[illegible] | [illegible] |
| L146 | S 31°[illegible] | [illegible] |
| L147 | S[illegible] | 12.75' |
| L148 | [illegible] | [illegible] |
| L149 | S[illegible] | [illegible] |
| L150 | N[illegible] | 11.22' |
| L151 | N[illegible] | [illegible] |
| L152 | N 60°[illegible] | [illegible] |
| L153 | S 77°[illegible] | 14.47' |
| L154 | N 7[illegible] | [illegible] |
| L155 | N[illegible] | 14.54' |
| L156 | S 18°[illegible] | [illegible] |
| L157 | N[illegible] | [illegible] |
| L158 | S[illegible] | [illegible] |
| L159 | N[illegible] | 10.49' |
| L160 | N 2[illegible] | [illegible] |
| L161 | S 63°04'13" W | 10.49' |

| LINE | BEARING | DISTANCE |
|---|---|---|
| L162 | S[illegible] | 18.[illegible] |
| L163 | N84°[illegible]W | [illegible] |
| L164 | N 43°[illegible] | [illegible] |
| L165 | S 2[illegible] | [illegible] |
| L166 | N 74°[illegible] | [illegible] |
| L167 | S 55°[illegible] | [illegible] |
| L168 | N 51°[illegible] | [illegible] |
| L169 | N 6[illegible] | [illegible] |
| L170 | S 52°[illegible] | 11.[illegible] |
| L171 | N 74°[illegible] | [illegible] |
| L172 | N 7[illegible] | 32.22' |
| L173 | N 24°[illegible] | [illegible] |
| L174 | S 32°[illegible] | [illegible] |
| L175 | S 66°[illegible] | [illegible] |
| L176 | N 60°[illegible] | [illegible] |
| L177 | N 3[illegible] | [illegible] |
| L178 | N 77°[illegible] | [illegible] |
| L179 | N 3[illegible] | [illegible] |
| L180 | N 3[illegible] | [illegible] |
| L181 | N 6[illegible] | [illegible] |
| L182 | S 5[illegible] | [illegible] |
| L183 | N 72°14'W | 12.17' |
| L184 | N 4[illegible] | [illegible] |
| L185 | N 46°[illegible] | [illegible] |
| L186 | N 3[illegible] | [illegible] |
| L187 | N 2[illegible] | [illegible] |
| L188 | N 4[illegible] | [illegible] |
| L189 | S 5[illegible] | [illegible] |
| L190 | N 3[illegible] | [illegible] |
| L191 | N 7[illegible] | [illegible] |
| L192 | N[illegible] | [illegible] |
| L193 | N 8[illegible] | [illegible] |
| L194 | N[illegible] | [illegible] |
| L195 | S 87°[illegible] | 14.77' |
| L196 | N 44°[illegible] | [illegible] |
| L197 | N 83°[illegible] | [illegible] |
| L198 | S 37°[illegible] | [illegible] |
| L199 | S 43°[illegible] | [illegible] |
| L200 | S 47°[illegible] | 45.84' |
| L201 | N 44°[illegible] | [illegible] |
| L202 | S 5[illegible] | 31.[illegible] |
| L203 | S 41°[illegible] | 41.[illegible] |
| L204 | S 46°[illegible] | 37.27' |
| L205 | S 19°[illegible] | 20.87' |

| CURVE | RADIUS | ARC LENGTH | CHORD LENGTH | CHORD BEARING | DELTA |
|---|---|---|---|---|---|
| C1 | [illegible] | [illegible] | [illegible] | S 4[illegible] | [illegible] |
| C2 | [illegible] | [illegible] | [illegible] | S 5[illegible] | [illegible] |
| C3 | 610.16 | 365.[illegible] | 341.[illegible] | N 5[illegible] | [illegible] |
| C4 | 200.00 | 207.12 | 284.9[illegible] | S 73°12'51" E | 185°15'20" |

NORTH CAROLINA PLS SEAL L-2[illegible] CHRISTOPHER JAMES CLAYSON

PARAMOUNTE

WETLANDS MAP SURVEY
LANDHOLD TRACT

TOPSAIL TOPSAIL
PENDER COUNTY, NC

4 OF 4

| LINE | BEARING | DISTANCE |
|---|---|---|
| L1 | N 11°[illegible] E | [illegible] |
| L2 | N 12°[illegible] | 42.94 |
| L3 | N [illegible] W | [illegible] |
| L4 | N [illegible] | [illegible] |
| L5 | N [illegible] W | [illegible] |
| L6 | N 64°[illegible] | [illegible] |
| L7 | N 45°[illegible] E | [illegible] |
| L8 | N 42°[illegible] W | [illegible] |
| L9 | N [illegible] W | [illegible] |
| L10 | N 27°[illegible] W | [illegible] |
| L11 | N 42°[illegible] W | [illegible] |
| L12 | N 39°[illegible] W | [illegible] |
| L13 | N [illegible] W | 44.75 |
| L14 | N 49°[illegible] W | [illegible] |
| L15 | N [illegible] | [illegible] |
| L16 | N 27°[illegible] W | [illegible] |
| L17 | N 47°[illegible] E | [illegible] |
| L18 | S 26°[illegible] E | [illegible] |
| L19 | S 37°[illegible] E | [illegible] |
| L20 | S 74°[illegible] E | [illegible] |
| L21 | S 60°[illegible] E | [illegible] |
| L22 | N 65°[illegible] E | [illegible] |
| L23 | S 49°[illegible] E | [illegible] |
| L24 | S 43°[illegible] | [illegible] |
| L25 | S 37°47'19" E | 119.27 |
| L26 | S 37°[illegible] W | [illegible] |
| L27 | N 19°[illegible] E | [illegible] |
| L28 | N 41°[illegible] E | 51.40 |
| L29 | S 01°[illegible] | [illegible] |
| L30 | S 39°[illegible] W | [illegible] |
| L31 | N [illegible] W | [illegible] |
| L32 | S 61°[illegible] | [illegible] |
| L33 | S 10°[illegible] E | 42.91 |
| L34 | S 37°[illegible] | 47.66 |
| L35 | S [illegible] W | [illegible] |
| L36 | S 49°49'06" E | 51.05 |
| L37 | N 89°[illegible] | [illegible] |
| L38 | S 54°[illegible] | 23.27 |
| L39 | S 53°[illegible] E | [illegible] |
| L40 | N 45°[illegible] W | [illegible] |
| L41 | N 88°[illegible] | [illegible] |
| L42 | N [illegible] | 31.13 |
| L43 | S 58°[illegible] W | [illegible] |
| L44 | S [illegible] W | [illegible] |
| L45 | S 10°[illegible] | 44.32 |
| L46 | S 9°[illegible] W | 44.[illegible] |
| L47 | S 01°[illegible] | 41.[illegible] |
| L48 | S 37°[illegible] | [illegible] |
| L49 | S [illegible] W | [illegible] |
| L50 | N 1[illegible] W | [illegible] |
| L51 | S [illegible] E | [illegible] |
| L52 | S 28°[illegible] | [illegible] |
| L53 | N 34°[illegible] | [illegible] |
| L54 | N 25°[illegible] W | [illegible] |
| L55 | N 41°[illegible] | [illegible] |
| L56 | N 24°[illegible] | [illegible] |
| L57 | N [illegible] W | 14.74 |
| L58 | N 60°[illegible] E | [illegible] |
| L59 | N [illegible] E | [illegible] |
| L60 | N [illegible] | [illegible] |
| L61 | N 50°[illegible] E | [illegible] |
| L62 | N 25°44'25" W | [illegible] |
| L63 | N 42°[illegible] E | 48.81 |
| L64 | N 25°[illegible] E | 40.25 |
| L65 | N 41°[illegible] E | [illegible] |
| L66 | N 26°[illegible] W | 42.91 |
| L67 | N 10°[illegible] W | 47.[illegible] |
| L68 | N 25°[illegible] W | 19.[illegible] |
| L69 | N 40°[illegible] | 48.[illegible] |
| L70 | S 29°[illegible] E | 18.[illegible] |
| L71 | S 26°[illegible] E | [illegible] |
| L72 | S 86°[illegible] W | 31.4[illegible] |
| L73 | S 41°[illegible] | 47.10 |
| L74 | S 73°[illegible] | 43.32 |
| L75 | N 54°[illegible] W | 42.[illegible] |
| L76 | N 14°[illegible] E | 33.03 |
| L77 | N 41°[illegible] E | 42.74 |
| L78 | N 82°[illegible] E | 31.99 |
| L79 | N 77°[illegible] E | 40.25 |
| L80 | N 51°[illegible] E | 44.07 |

| LINE | BEARING | DISTANCE |
|---|---|---|
| L81 | N [illegible] | 49.27 |
| L82 | N [illegible] E | 51.14 |
| L83 | S [illegible] E | [illegible] |
| L84 | S [illegible] | [illegible] |
| L85 | S 41°[illegible] W | [illegible] |
| L86 | S 75°[illegible] W | [illegible] |
| L87 | S [illegible] | [illegible] |
| L88 | S 07°[illegible] W | 14.11 |
| L89 | S [illegible] | 17.[illegible] |
| L90 | N 10°[illegible] W | 47.41 |
| L91 | N 41°[illegible] E | [illegible] |
| L92 | S 51°[illegible] E | [illegible] |
| L93 | S 22°[illegible] E | 61.71 |
| L94 | S 34°[illegible] | [illegible] |
| L95 | N [illegible] | [illegible] |
| L96 | N [illegible] W | [illegible] |
| L97 | N 75°[illegible] | [illegible] |
| L98 | N [illegible] W | [illegible] |
| L99 | N 27°[illegible] E | 31.[illegible] |
| L100 | N [illegible] E | 7.[illegible] |
| L101 | N [illegible] E | 43.[illegible] |
| L102 | S 11°[illegible] | 67.44 |
| L103 | S 78°[illegible] W | 41.06 |
| L104 | S 41°[illegible] W | 33.01 |
| L105 | S 06°[illegible] W | [illegible] |
| L106 | N [illegible] W | 41.71 |
| L107 | N [illegible] W | 42.[illegible] |
| L108 | N 41°[illegible] W | 46.91 |
| L109 | N [illegible] | [illegible] |
| L110 | S 42°[illegible] E | 30.59 |
| L111 | S 45°[illegible] | 51.97 |
| L112 | S 53°[illegible] E | 34.97 |
| L113 | N 45°[illegible] E | 71.97 |
| L114 | N 53°[illegible] E | 31.[illegible] |
| L115 | N 45°[illegible] W | 34.97 |
| L116 | N [illegible] | [illegible] |
| L117 | N 44°[illegible] W | 160.36 |
| L118 | S 75°[illegible] E | 28.61 |
| L119 | S [illegible] | 49.15 |
| L120 | S 76°[illegible] | 17.11 |
| L121 | S [illegible] | 18.65 |
| L122 | S 7[illegible] | 49.14 |
| L123 | S [illegible] | [illegible] |
| L124 | S 23°[illegible] | [illegible] |
| L125 | S [illegible] | [illegible] |
| L126 | S 41°[illegible] | 41.[illegible] |
| L127 | S [illegible] | 24.03 |
| L128 | S 78°[illegible] | 25.45 |
| L129 | S 76°[illegible] | 37.01 |
| L130 | S [illegible] | [illegible] |
| L131 | S [illegible] | 65.24 |
| L132 | S 71°[illegible] | 15.14 |
| L133 | S 67°[illegible] | [illegible] |
| L134 | S 01°[illegible] | [illegible] |
| L135 | [illegible] | 14.42 |
| L136 | S 77°[illegible] | [illegible] |
| L137 | N [illegible] | [illegible] |
| L138 | S [illegible] | [illegible] |
| L139 | N 14°[illegible] | [illegible] |
| L140 | S 77°[illegible] E | [illegible] |
| L141 | N [illegible] E | [illegible] |
| L142 | S [illegible] | [illegible] |
| L143 | S [illegible] | [illegible] |
| L144 | N 76°[illegible] E | [illegible] |
| L145 | S [illegible] | [illegible] |
| L146 | S 31°[illegible] E | [illegible] |
| L147 | S [illegible] W | 14.75 |
| L148 | N [illegible] W | [illegible] |
| L149 | S 89°[illegible] W | [illegible] |
| L150 | S [illegible] W | 11.27 |
| L151 | N [illegible] W | [illegible] |
| L152 | N 60°[illegible] W | [illegible] |
| L153 | S 77°[illegible] W | 14.47 |
| L154 | N [illegible] W | [illegible] |
| L155 | N 81°[illegible] W | 14.[illegible] |
| L156 | S 28°[illegible] | 17.[illegible] |
| L157 | N [illegible] W | 24.[illegible] |
| L158 | S 89°[illegible] W | [illegible] |
| L159 | N [illegible] W | 19.49 |
| L160 | N 26°[illegible] W | 31.11 |
| L161 | S 83°04'13" W | 10.47 |

| LINE | BEARING | DISTANCE |
|---|---|---|
| L162 | S [illegible] W | 18.[illegible] |
| L163 | N 84°[illegible] W | [illegible] |
| L164 | N 43°[illegible] W | [illegible] |
| L165 | S [illegible] W | [illegible] |
| L166 | N 72°[illegible] W | [illegible] |
| L167 | S 83°[illegible] W | [illegible] |
| L168 | N 51°[illegible] W | 8.45 |
| L169 | N [illegible] W | [illegible] |
| L170 | S [illegible] W | [illegible] |
| L171 | N 74°[illegible] W | [illegible] |
| L172 | N [illegible] W | [illegible] |
| L173 | N 77°[illegible] W | [illegible] |
| L174 | S 32°[illegible] W | [illegible] |
| L175 | S 64°[illegible] W | [illegible] |
| L176 | N 07°11'44" W | [illegible] |
| L177 | N [illegible] W | [illegible] |
| L178 | N 77°[illegible] W | [illegible] |
| L179 | N [illegible] W | [illegible] |
| L180 | N [illegible] W | [illegible] |
| L181 | N [illegible] W | [illegible] |
| L182 | S [illegible] W | [illegible] |
| L183 | N 72°14'4[illegible] W | 15.17 |
| L184 | N 41°[illegible] W | [illegible] |
| L185 | N 40°[illegible] W | [illegible] |
| L186 | N [illegible] W | 14.[illegible] |
| L187 | N [illegible] W | [illegible] |
| L188 | S 4[illegible] W | [illegible] |
| L189 | N 56°[illegible] W | [illegible] |
| L190 | N [illegible] W | [illegible] |
| L191 | N [illegible] W | [illegible] |
| L192 | N [illegible] W | [illegible] |
| L193 | N 51°[illegible] W | [illegible] |
| L194 | N [illegible] W | [illegible] |
| L195 | S 87°[illegible] W | 14.77 |
| L196 | N 44°[illegible] W | [illegible] |
| L197 | N 83°[illegible] E | 17.20 |
| L198 | N 37°[illegible] E | [illegible] |
| L199 | S 43°[illegible] | [illegible] |
| L200 | S 47°[illegible] | 45.84 |
| L201 | S 44°44'43" E | [illegible] |
| L202 | [illegible] | [illegible] |
| L203 | S 41°[illegible] | 41.[illegible] |
| L204 | S 46°[illegible] E | [illegible] |
| L205 | S 15°40'38" E | 20.87 |

| CURVE | RADIUS | ARC LENGTH | CHORD LENGTH | CHORD BEARING | DELTA |
|---|---|---|---|---|---|
| C1 | 1016.64' | [illegible] | 332.[illegible] | S 47°07'26" E | 18°49'30" |
| C2 | 500.76' | 312.32' | 308.24' | S 50°11'04" E | 32°08'26" |
| C3 | 610.76' | [illegible] | 341.45' | N 50°11'04" W | 32°08'26" |
| C4 | 909.07' | 307.12' | 264.95' | S 70°12'57" E | 25°[illegible] |

NORTH CAROLINA PROFESSIONAL SEAL L-4700 LAND SURVEYOR CHRISTOPHER JAMES CAMPBELL

PLS

PARAMOUNTE

WETLANDS MAP SURVEY
LANWOOD TRACT

TOPSAIL TOPSAIL
PENDER COUNTY, NC

4 OF 4