COPYRIGHT © W.K. DICKSON & CO., INC. ALL RIGHTS RESERVED. REPRODUCTION OR USE OF THE CONTENTS OF THIS DOCUMENT, ADDITIONS OR REDETAILS TO THIS DOCUMENT, IN WHOLE OR IN PART, WITHOUT WRITTEN CONSENT OF W.K. DICKSON & CO., INC., IS PROHIBITED. ONLY COPIES FROM THE ORIGINAL OF THIS DOCUMENT MARKED WITH AN ORIGINAL SIGNATURE AND SEAL SHALL BE CONSIDERED TO BE VALID, TRUE COPIES.

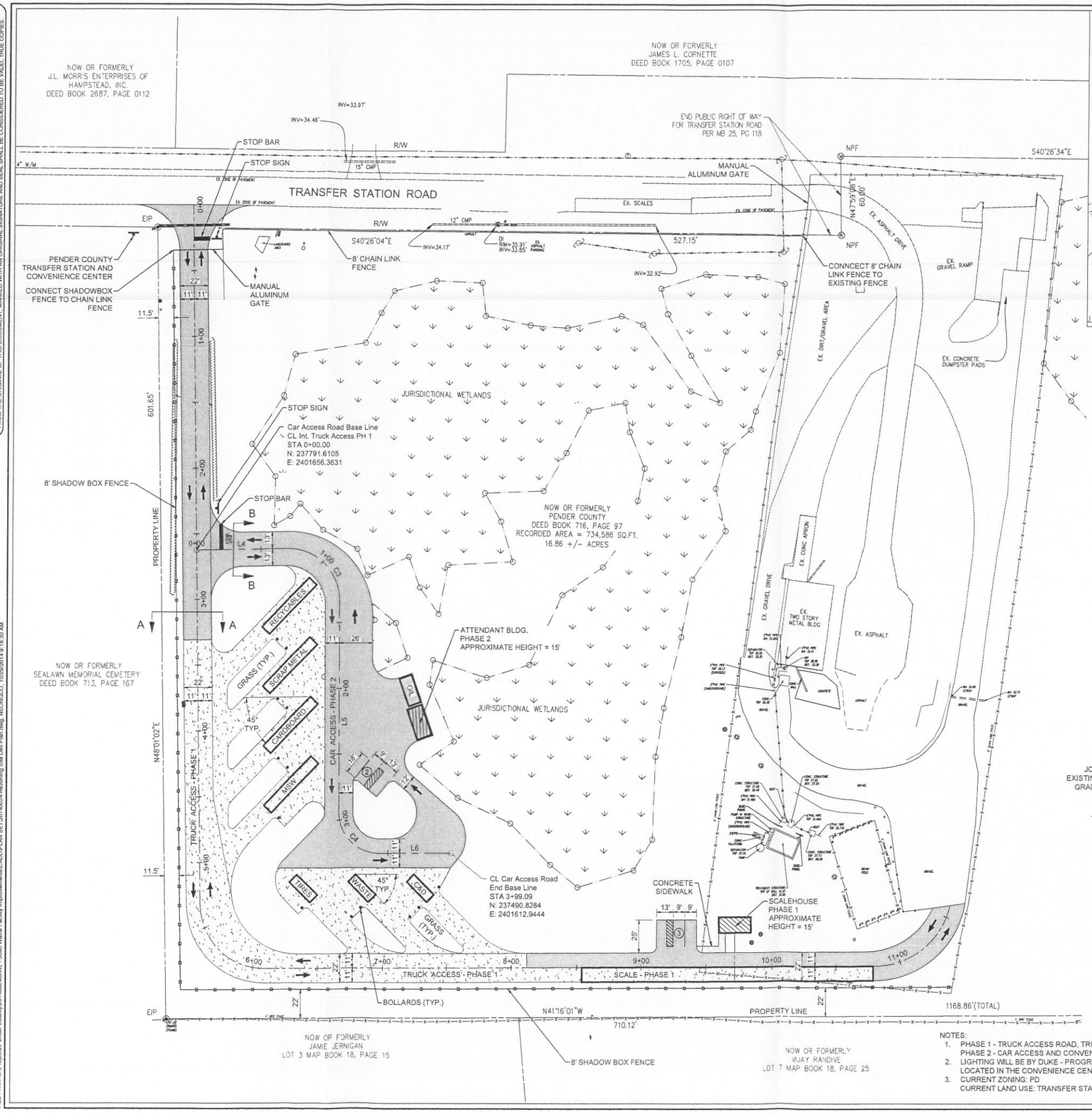

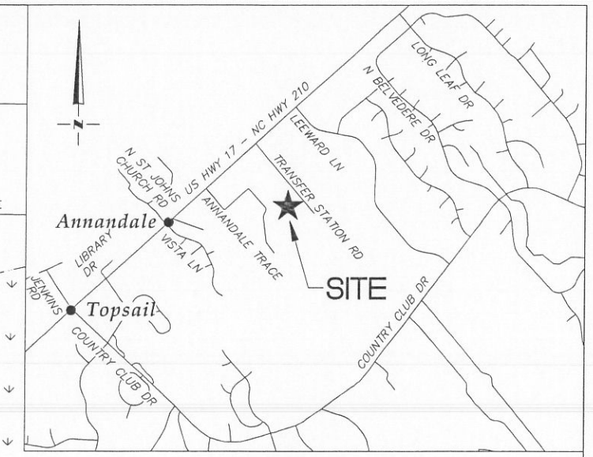

VICINITY MAP
SCALE: 1"=1000

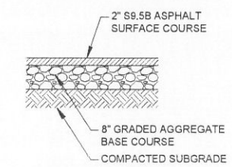

ASPHALT PAVEMENT SECTION
NOT TO SCALE

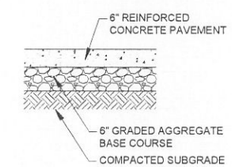

CONCRETE PAVEMENT SECTION
NOT TO SCALE

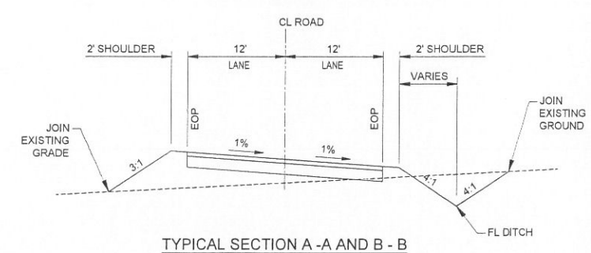

TYPICAL SECTION A -A AND B - B
NOT TO SCALE

LEGEND

- CONCRETE PAVEMENT
- ASPHALT PAVEMENT
- CONCRETE SIDEWALK
- JURISDICTIONAL WETLANDS

40 0 40 80
SCALE: 1" = 40'

NOTES:
1. PHASE 1 - TRUCK ACCESS ROAD, TRUCK SCALE, AND SCALE HOUSE.
   PHASE 2 - CAR ACCESS AND CONVENIENCE CENTER.
2. LIGHTING WILL BE BY DUKE - PROGRESS AND WILL ONLY BE LOCATED IN THE CONVENIENCE CENTER AREA.
3. CURRENT ZONING: PD
   CURRENT LAND USE: TRANSFER STATION

WK DICKSON
community infrastructure consultants
909 Market Street
Wilmington, North Carolina 28401
(t) (910) 762-4200
(f) (910) 762-4201
WWW.WKDICKSON.COM
NC LICENSE NO. F-0374

PROFESSIONAL SEAL

REVISION RECORD

NO.	DATE	DESCRIPTION	BY

PRELIMINARY DRAWINGS - DO NOT USE FOR CONSTRUCTION

PROJECT NAME:
PENDER COUNTY SOLID WASTE CONVINIENCE CENTER AND TRUCK SCALE RELOCATION
PENDER COUNTY, NORTH CAROLINA

DRAWING TITLE:
CONDITIONAL REZONING - SITE DEV. PLAN

PROJ. MGR.:	DLF
DESIGN BY:	DLF
DRAWN BY:	NS/HRW
PROJ. DATE:	OCT. 2014

DRAWING NUMBER:
C2 OF 2
WKD PROJ. NO.:
20140305.00.WL

FILE PATH: M:\Projects\Pender County\20140305WL - Solid Waste Facility Improvements\CADD\PLAN SET\20140024-Rezoning Site Dev Plan.dwg, NSCONGCO, 10/28/2014 9:16:30 AM