Exhibit 4

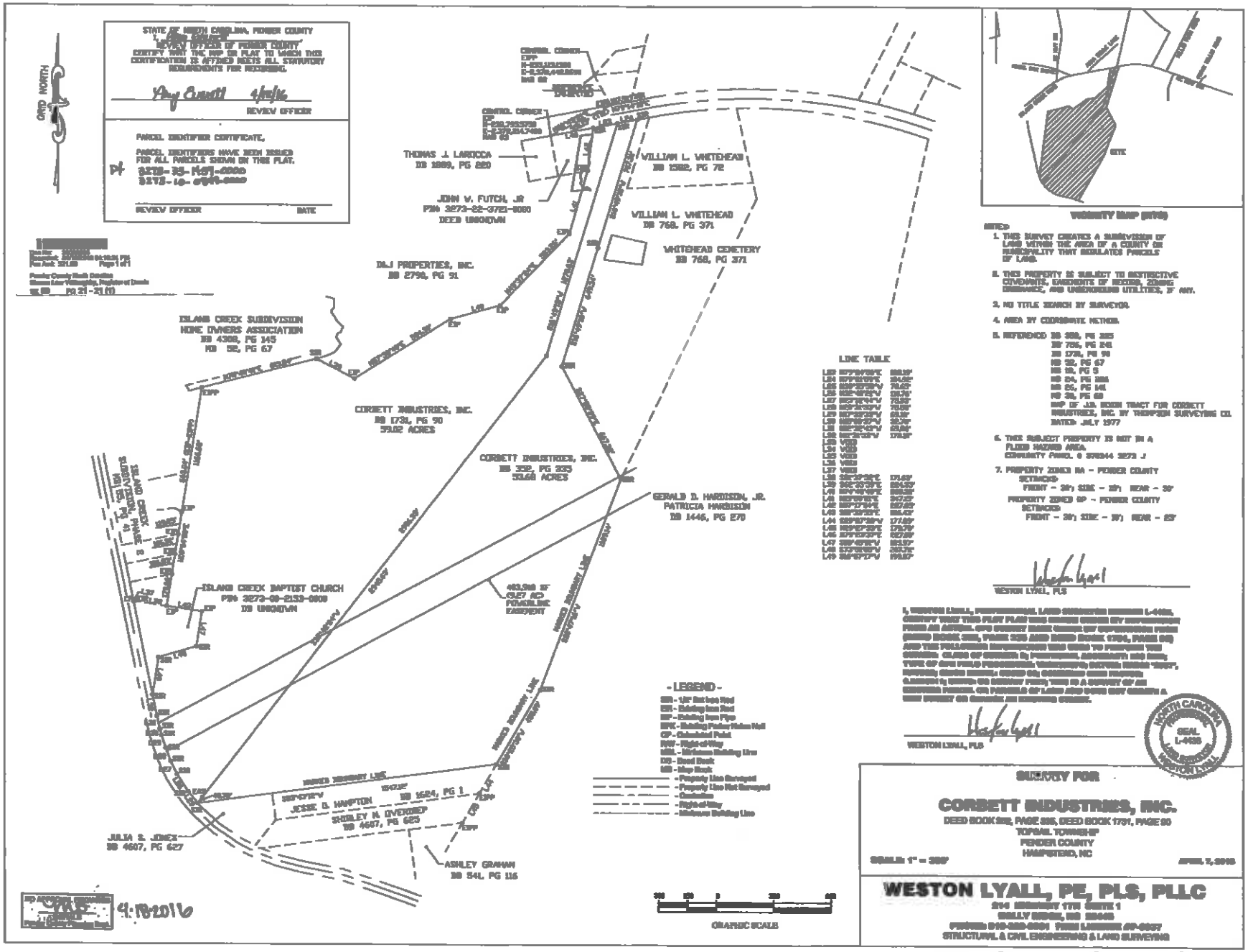

MB 59 21

STATE OF NORTH CAROLINA, PENDER COUNTY
"REVIEW OFFICER OF PENDER COUNTY"
CERTIFY THAT THE MAP OR PLAT TO WHICH THIS CERTIFICATION IS AFFIXED MEETS ALL STATUTORY REQUIREMENTS FOR RECORDING.

Amy Barrett 4/18/16
REVIEW OFFICER

PARCEL IDENTIFIER CERTIFICATE.

PARCEL IDENTIFIERS HAVE BEEN ISSUED FOR ALL PARCELS SHOWN ON THIS PLAT.
PI 3273-39-1491-0000

REVIEW OFFICER DATE

GRID NORTH

- LEGEND -

- IBR - 1/2" Iron Bar Rod
- EIR - Existing Iron Rod
- EIP - Existing Iron Pipe
- EPK - Existing Parker Kalon Nail
- CP - Calculated Point
- R/W - Right of Way
- MBL - Minimum Building Line
- DB - Deed Book
- MB - Map Book
- Property Line Surveyed
- Property Line Not Surveyed
- Centerline
- Right of Way
- Minimum Building Line

LINE TABLE

L1	S01°09'12"W	35.04'
L2	S32°32'01"E	30.12'
L3	S01°34'13"E	65.82'
L4	S35°42'03"E	78.53'
L5	S30°03'14"E	68.18'
L6	S08°49'38"E	47.14'
L7	N33°39'23"E	68.11'
L8	S07°23'00"E	97.56'
L9	S03°08'03"E	33.92'
L10	S42°03'38"E	63.78'
L11	S35°37'33"E	169.04'
L12	S78°03'43"E	48.78'
L13	S88°23'49"E	153.80'
L14	S74°03'34"E	57.86'
L15	S54°08'27"E	78.27'
L16	S33°44'03"E	37.03'
L17	N71°46'49"E	84.96'
L18	N68°16'26"E	68.72'
L19	S38°21'03"E	78.96'
L20	S33°08'49"E	30.93'
L21	S05°30'14"W	11.57'
L22	S75°14'18"W	107.51'

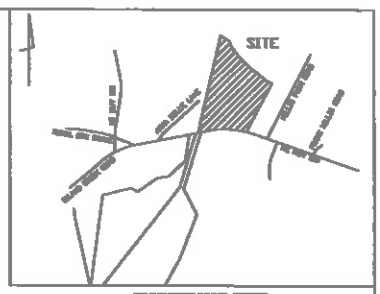

VICINITY MAP (NTS)

CURVE TABLE

C1	R=[illegible]	T=[illegible]	L=[illegible]	CH=[illegible]
C2	R=[illegible]	T=[illegible]	L=[illegible]	CH=[illegible]
C3	R=[illegible]	T=[illegible]	L=[illegible]	CH=[illegible]
C4	R=[illegible]	T=[illegible]	L=[illegible]	CH=[illegible]

[illegible]
Page 1 of 1
Pender County North Carolina
Alvin Lee Vanderpool, Register of Deeds
BK [illegible] PG 21-21(1)

NORALIE H. CALARCO
LUCY A. LEWIS
DB 2894, PG 279

NORTH CAROLINA
PENDER COUNTY

I, WESTON LYALL, PROFESSIONAL LAND SURVEYOR NORTH CAROLINA L-4428, CERTIFY THAT THIS PLAT WAS DRAWN UNDER MY SUPERVISION FROM AN ACTUAL GPS SURVEY MADE UNDER MY SUPERVISION (DEED BOOK 352, PAGE 335 AND DEED BOOK 738, PAGE 241) AND THE FOLLOWING INFORMATION WAS USED TO PERFORM THE SURVEY: CLASS OF SURVEY: SUBURBAN, ATTESTATION: GPS, TYPE OF GPS FIELD PROCEDURE: VARIOUS, POSITIONAL ACCURACY: [illegible], HORIZONTAL DATUM: NAD 83, VERTICAL DATUM: [illegible]. ADDITIONALLY, I CERTIFY THAT THIS PLAT IS A SUMMARY OF AN ACTUAL SURVEY OF PARCELS OF LAND AND DOES NOT CONSTITUTE A NEW STREET OR CHANGE IN EXISTING STREET.

Weston Lyall 5/6/16
WESTON LYALL, PLS

NORTH CAROLINA PROFESSIONAL SEAL L-4428 WESTON LYALL

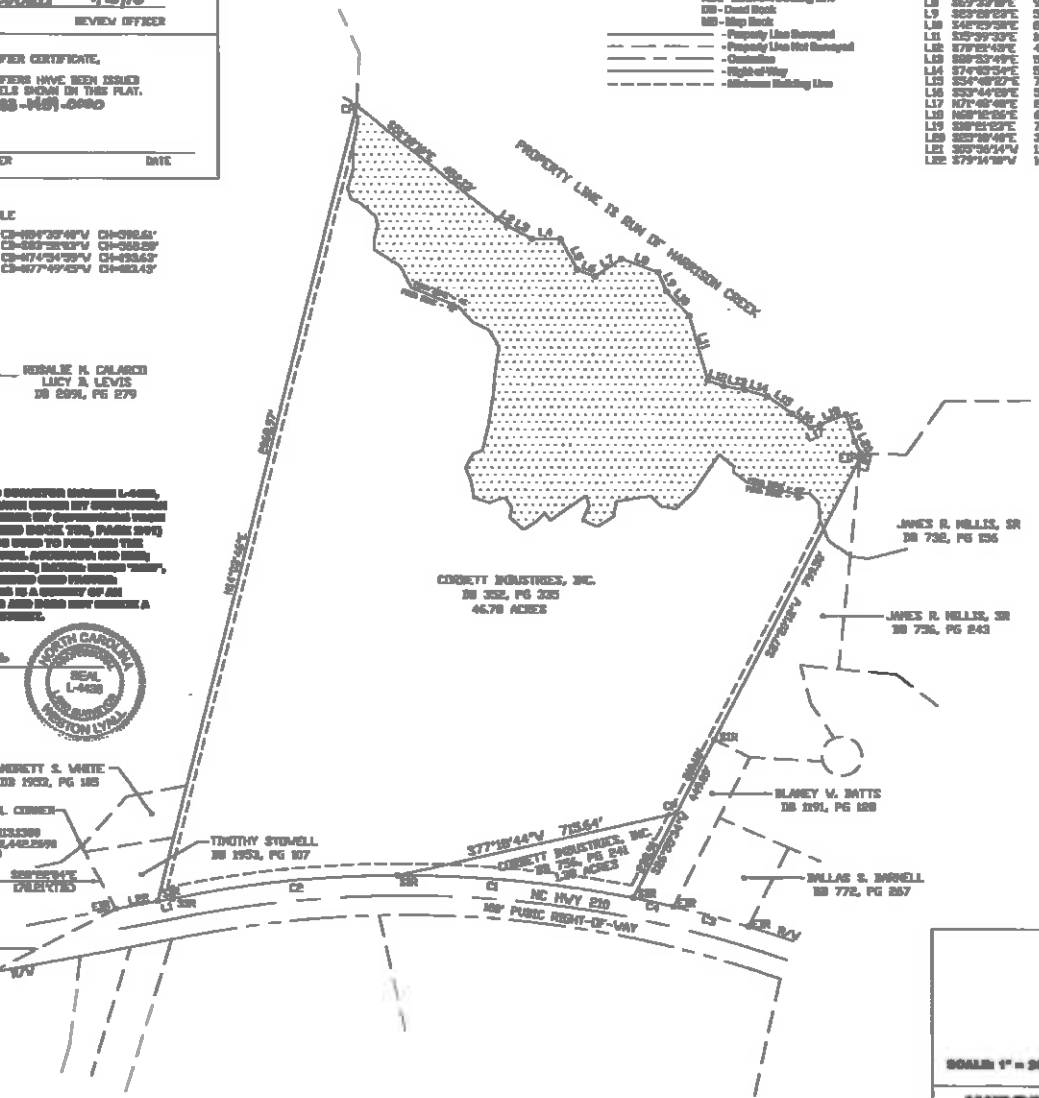

NOTES:

1. THIS SURVEY CREATES A SUBDIVISION OF LAND WITHIN THE AREA OF A COUNTY OR MUNICIPALITY THAT REGULATES PARCELS OF LAND.
2. THIS PROPERTY IS SUBJECT TO RESTRICTIVE COVENANTS, EASEMENTS OF RECORD, ZONING ORDINANCE, AND UNDERGROUND UTILITIES, IF ANY.
3. NO TITLE SEARCH BY SURVEYOR.
4. AREA BY COORDINATE METHOD.
5. REFERENCED DB 352, PG 335
   DB 738, PG 241
   DB 1734, PG 98
   MB 32, PG 67
   MB 18, PG 3
   MB 54, PG 205
   MB 55, PG 141
   MB 39, PG 69
   MAP OF 148.36[illegible] TRACT FOR CORBETT INDUSTRIES, INC. BY THOMPSON SURVEYING CO. DATED JULY 1977
6. A PORTION OF THIS SUBJECT PROPERTY IS IN FLOOD HAZARD AREA AE.
   COMMUNITY PANEL # 370044 3273 J
7. PROPERTY ZONED RA - PENDER COUNTY
   SETBACKS
   FRONT - 30' SIDE - 15' REAR - 30'

Weston Lyall
WESTON LYALL, PLS

TOTAL AREA - 48.16 ACRES

4-18-2016

SURVEY FOR

CORBETT INDUSTRIES, INC.
DEED BOOK 352, PAGE 335, DEED BOOK 738, PAGE 241
TOPSAIL TOWNSHIP
PENDER COUNTY
HAMPSTEAD, NC

SCALE: 1" = 200'

WESTON LYALL, PE, PLS, PLLC
314 HIGHWAY 17N SUITE 1
WILLY BEACH, NC 28445
PHONE: 910-530-0004 FIRM LICENSE: C-2657
STRUCTURAL & CIVIL ENGINEERING & LAND SURVEYING

MB 59 22